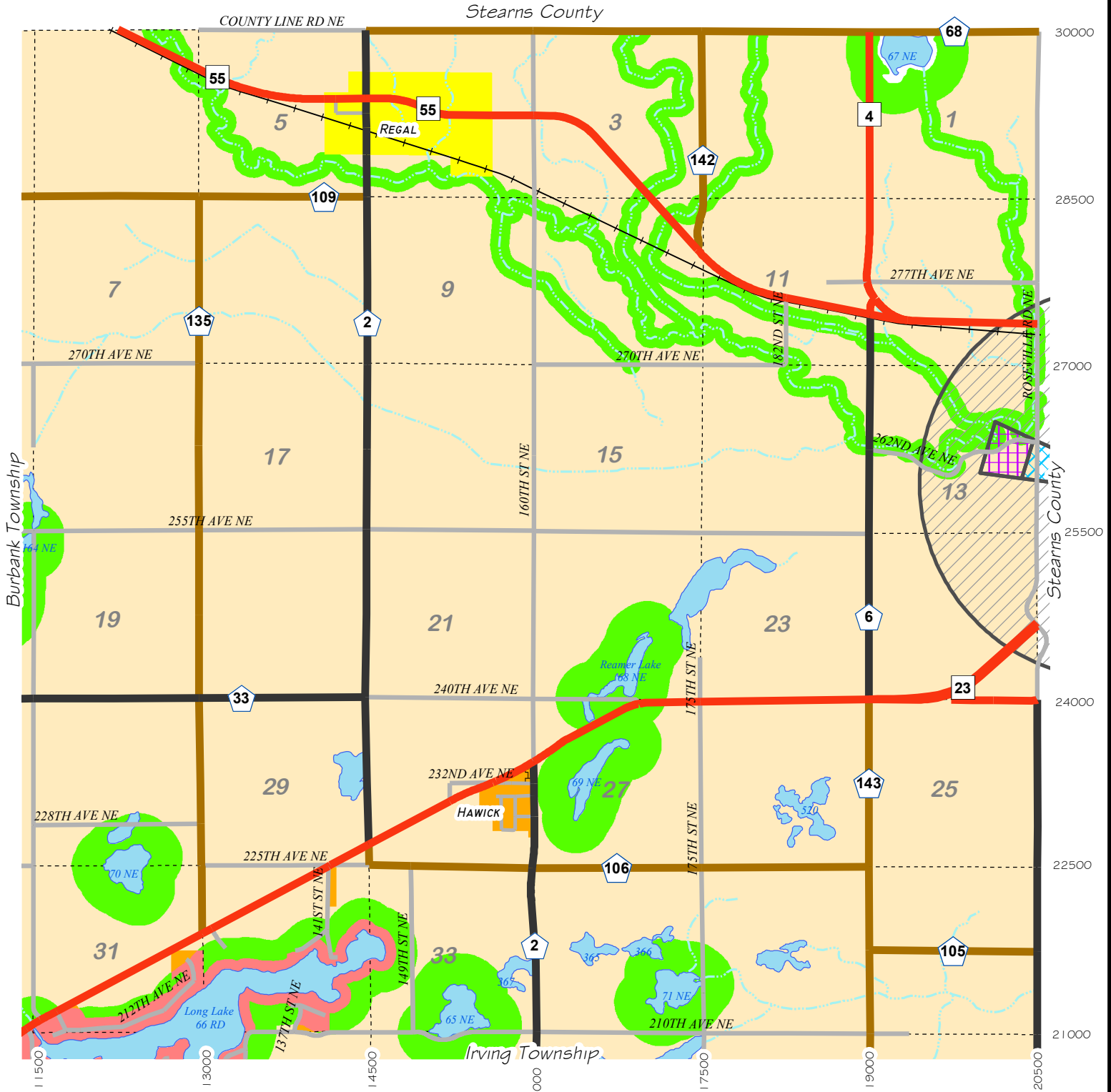


















Roseville Township Zoning Districts



Zoning Districts

- | | | | |
|---|-----------------------------------|---|-----------------------|
|  | A-1 Agricultural Preservation |  | Airport Zone B |
|  | A-2 General Agriculture |  | Airport Zone C |
|  | R-M Resource Shoreland Management |  | Lakes/Wetlands |
|  | R-1 Shoreland Residential |  | Rivers & Streams |
|  | R-2 Community Residence |  | County Ditches |
|  | C-I Commercial/Industrial |  | Railroads |
|  | Incorporated Cities |  | Urban Growth Boundary |
|  | Airport Zone A |  | Church |



Kandiyohi County
Planning & Zoning

